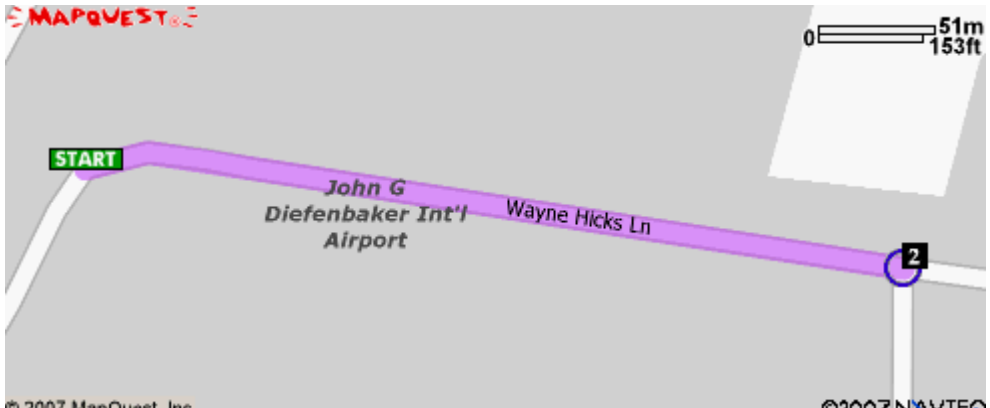

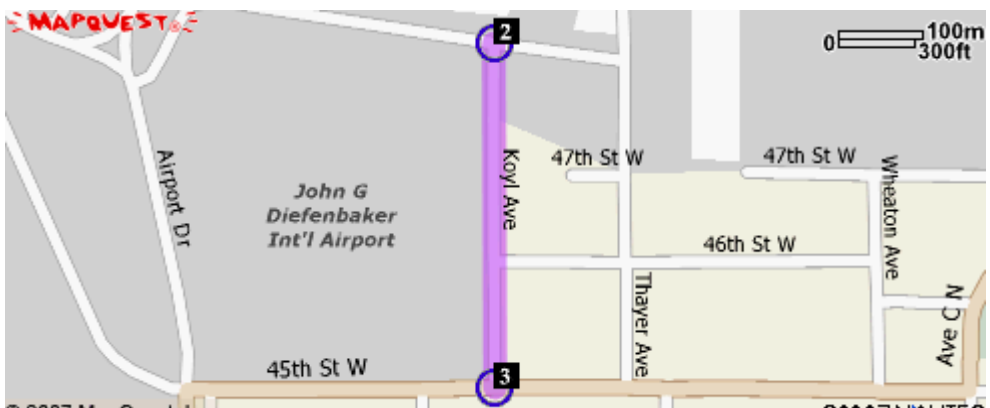



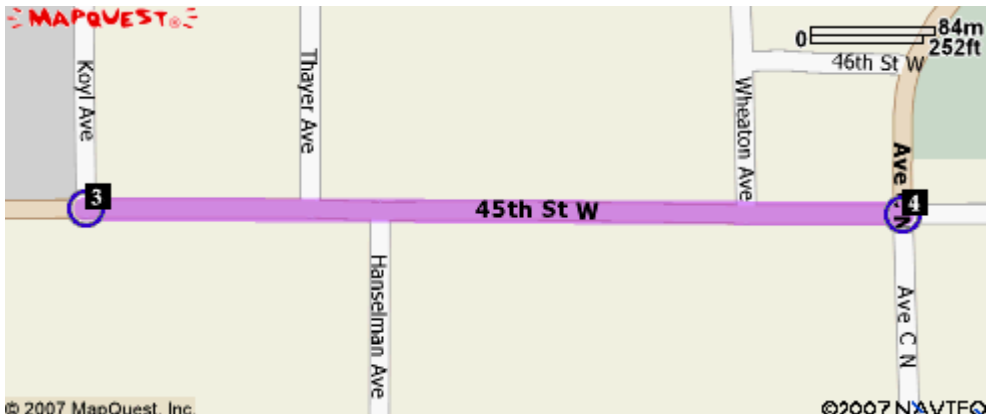

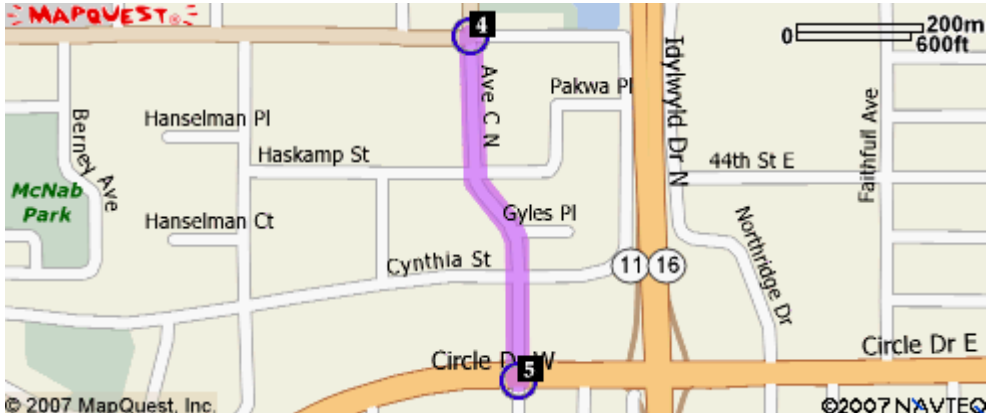




# LIVING SKY


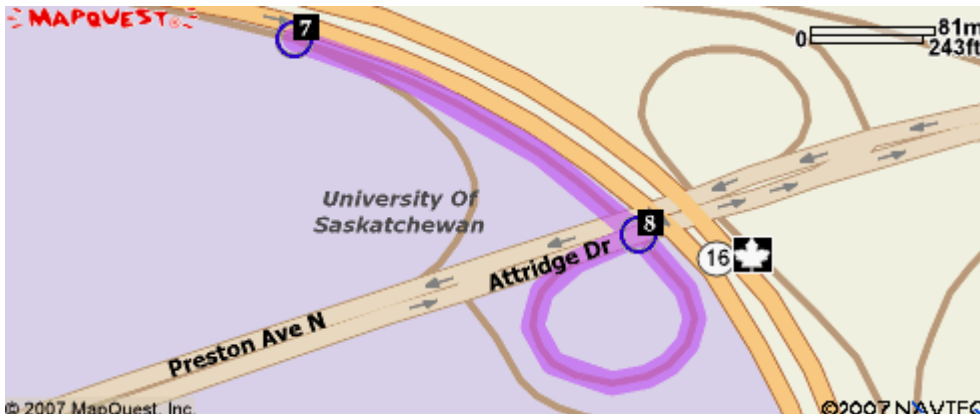

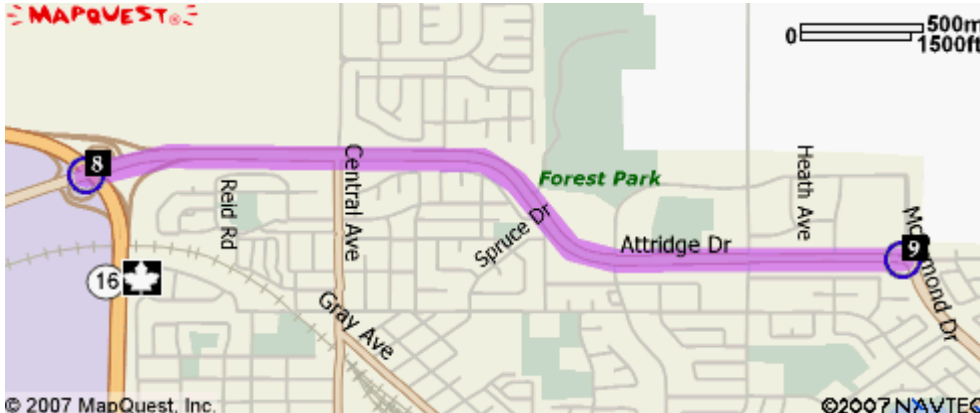

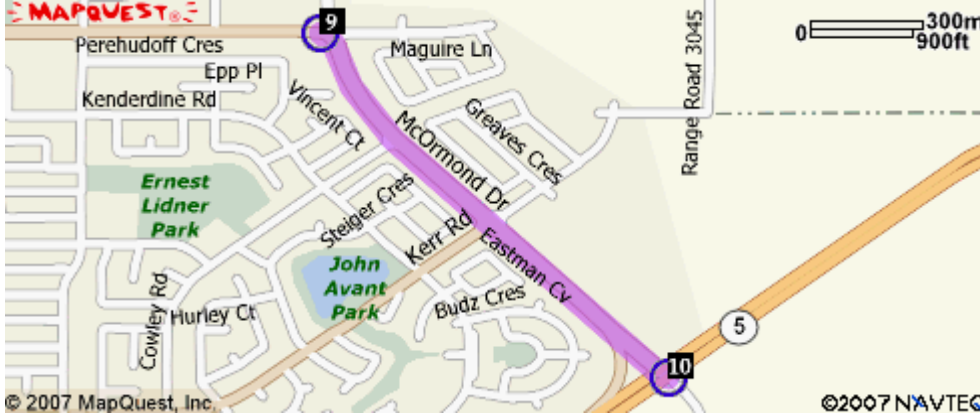

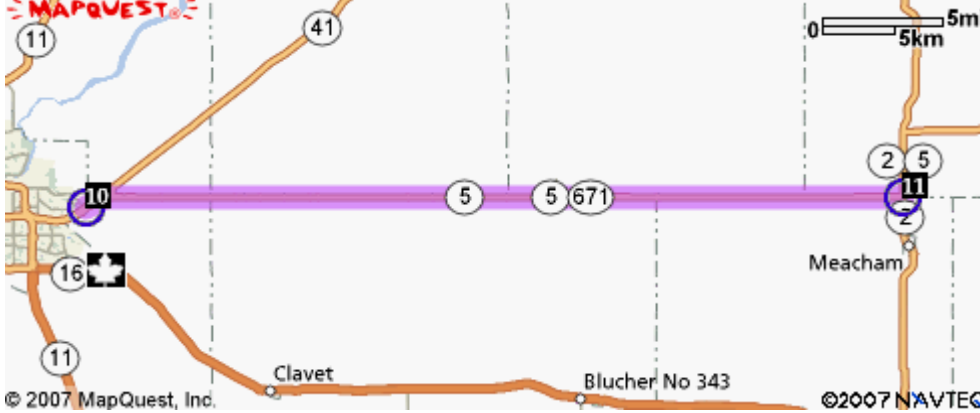
## OUTFITTERS


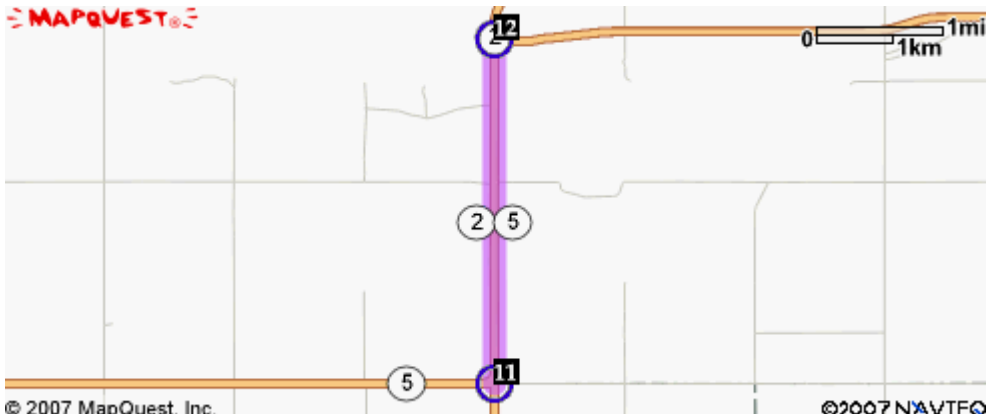

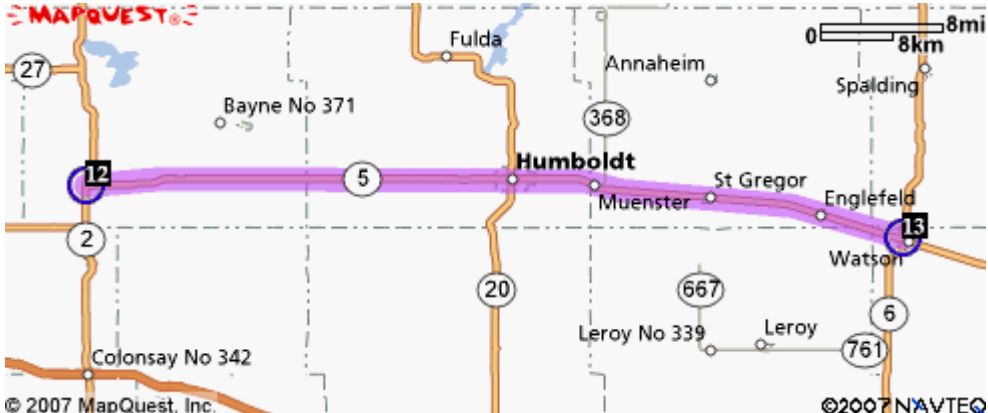



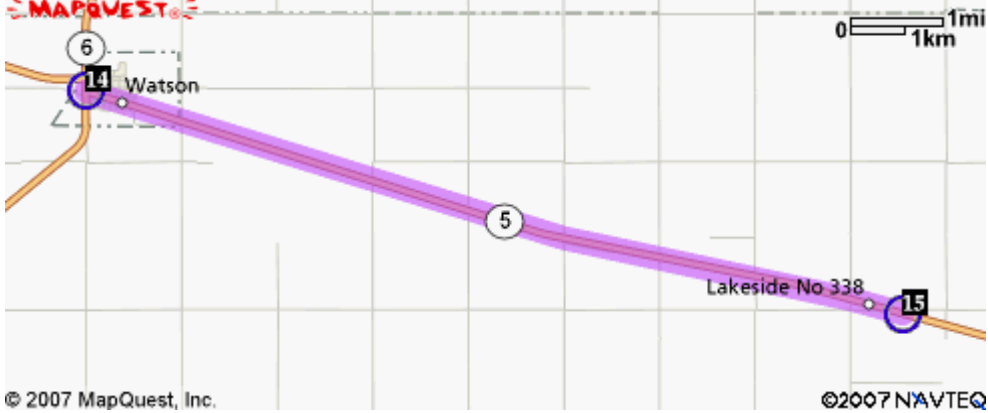
*Proprietors of Fine Wing Shoots*


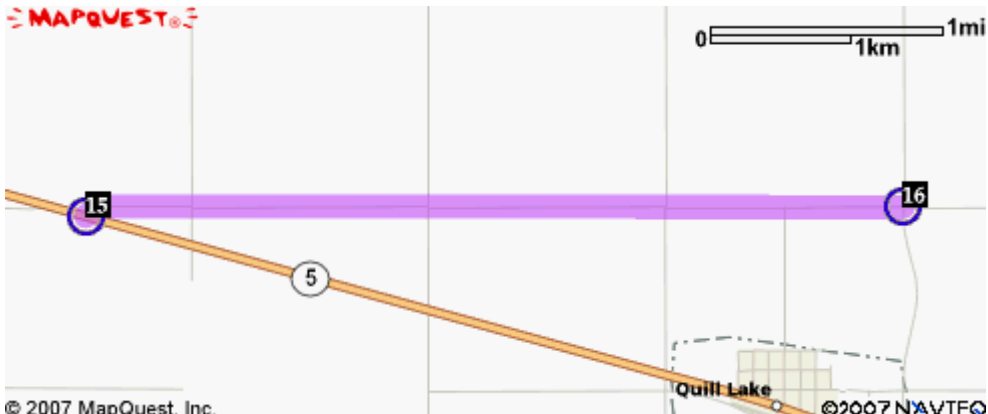

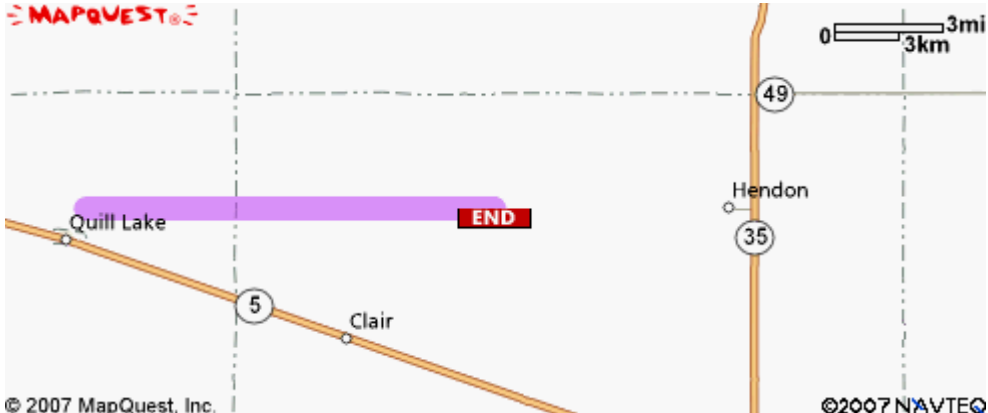

P.O. Box 1923 – Sisters, OR 97759 – 541-771-4976

<p>1: <b>START</b></p>	<p>Start out going EAST on WAYNE HICKS LN toward KOYL AVE.</p>	<p>0.2 miles</p>	
<p>2: </p>	<p>Turn RIGHT onto KOYL AVE.</p>	<p>0.3 miles</p>	

<p><b>3:</b></p> 	<p>Turn LEFT onto 45TH ST W.</p>	<p>0.3 miles</p>	
<p><b>4:</b></p> 	<p>Turn RIGHT onto AVE C N.</p>	<p>0.4 miles</p>	
<p><b>5:</b></p> 	<p>Turn LEFT onto CIRCLE DR W.</p>	<p>2.4 miles</p>	
<p><b>6:</b></p> 	<p>Take the PRESTON AVE. / ATTRIDGE DR. ramp.</p>	<p>0.1 miles</p>	

<p><b>7:</b></p> 	<p>Take the ATTRIDGE DRIVE ramp.</p>	<p>0.3 miles</p>	
<p><b>8:</b></p> 	<p>Turn SLIGHT RIGHT onto ATTRIDGE DR / PRESTON AVE N. Continue to follow ATTRIDGE DR.</p>	<p>2.1 miles</p>	
<p><b>9:</b></p> 	<p>Turn SLIGHT RIGHT onto MCORMOND DR.</p>	<p>0.9 miles</p>	
<p><b>10:</b></p> 	<p>Turn LEFT onto PROVINCIAL ROUTE 5 E.</p>	<p>33.6 miles</p>	

<p>11:</p> 	<p>Turn LEFT onto PROVINCIAL ROUTE 2 / PROVINCIAL ROUTE 5.</p>	<p>3.4 miles</p>	
<p>12:</p> 	<p>Turn RIGHT onto PROVINCIAL ROUTE 5.</p>	<p>53.3 miles</p>	
<p>13:</p> 	<p>Turn RIGHT onto PROVINCIAL ROUTE 5 / PROVINCIAL ROUTE 6.</p>	<p>0.1 miles</p>	
<p>14:</p> 	<p>Turn LEFT onto PROVINCIAL ROUTE 5.</p>	<p>9.1 miles</p>	

<p><b>15:</b></p> 	<p>Turn <b>LEFT</b> (Portions unpaved).</p>	<p>3.5 miles</p>	
<p><b>16:</b></p> 	<p>Stay <b>STRAIGHT</b> to go onto <b>PROVINCIAL SECONDARY ROUTE 758</b> (Portions unpaved).</p>	<p>11.1 miles</p>	
<p><b>17:</b></p> 	<p>After crossing Highway 35, continue East 8 more miles. Duck Creek Lodge is on the Right</p>		